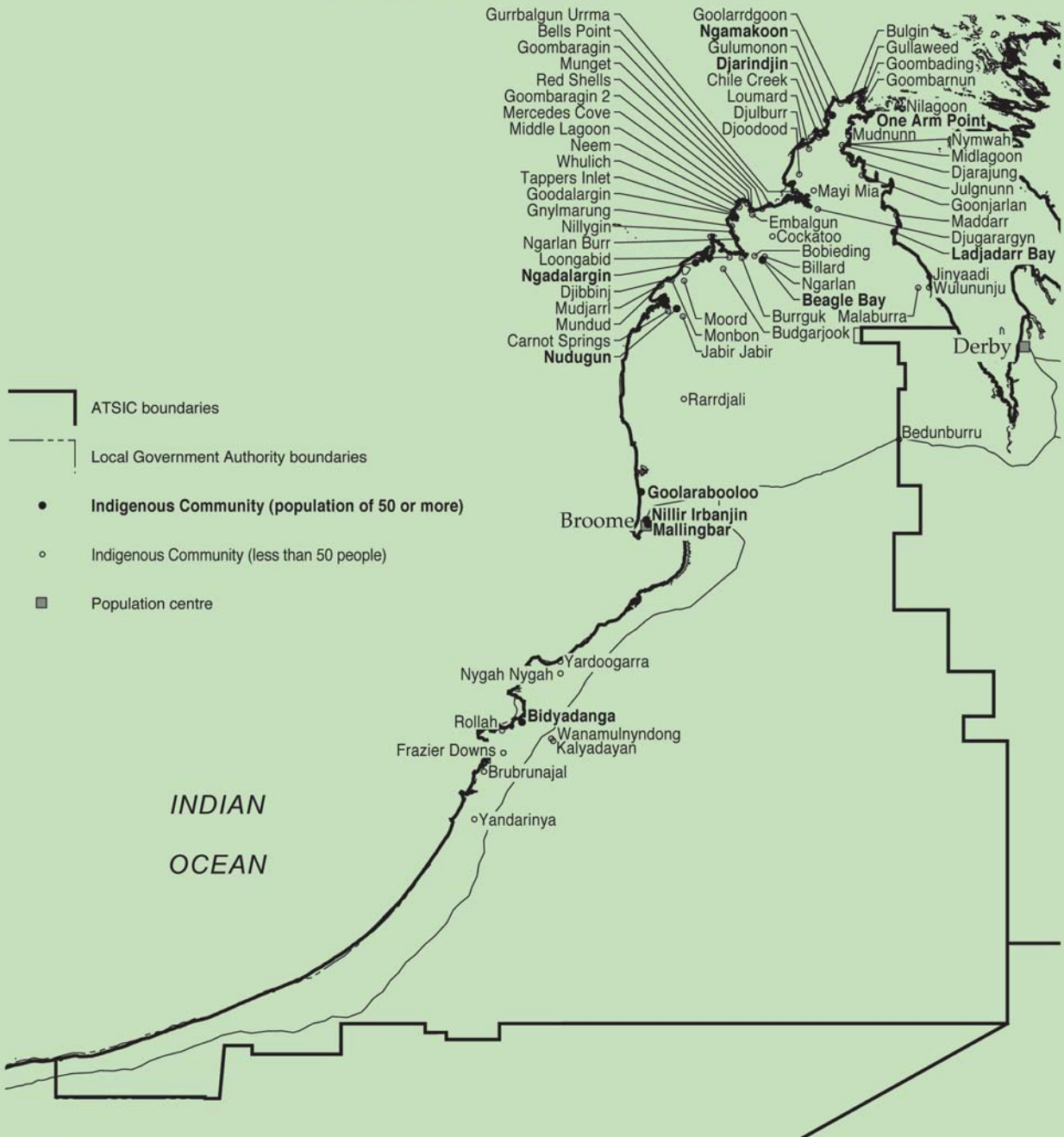


4 ENVIRONMENTAL HEALTH NEEDS BY ATSIK REGION

4.1 KULLARI (BROOME) REGION

MAP 2
KULLARI ATSIK Region
Indigenous Communities



Department of
Indigenous Affairs

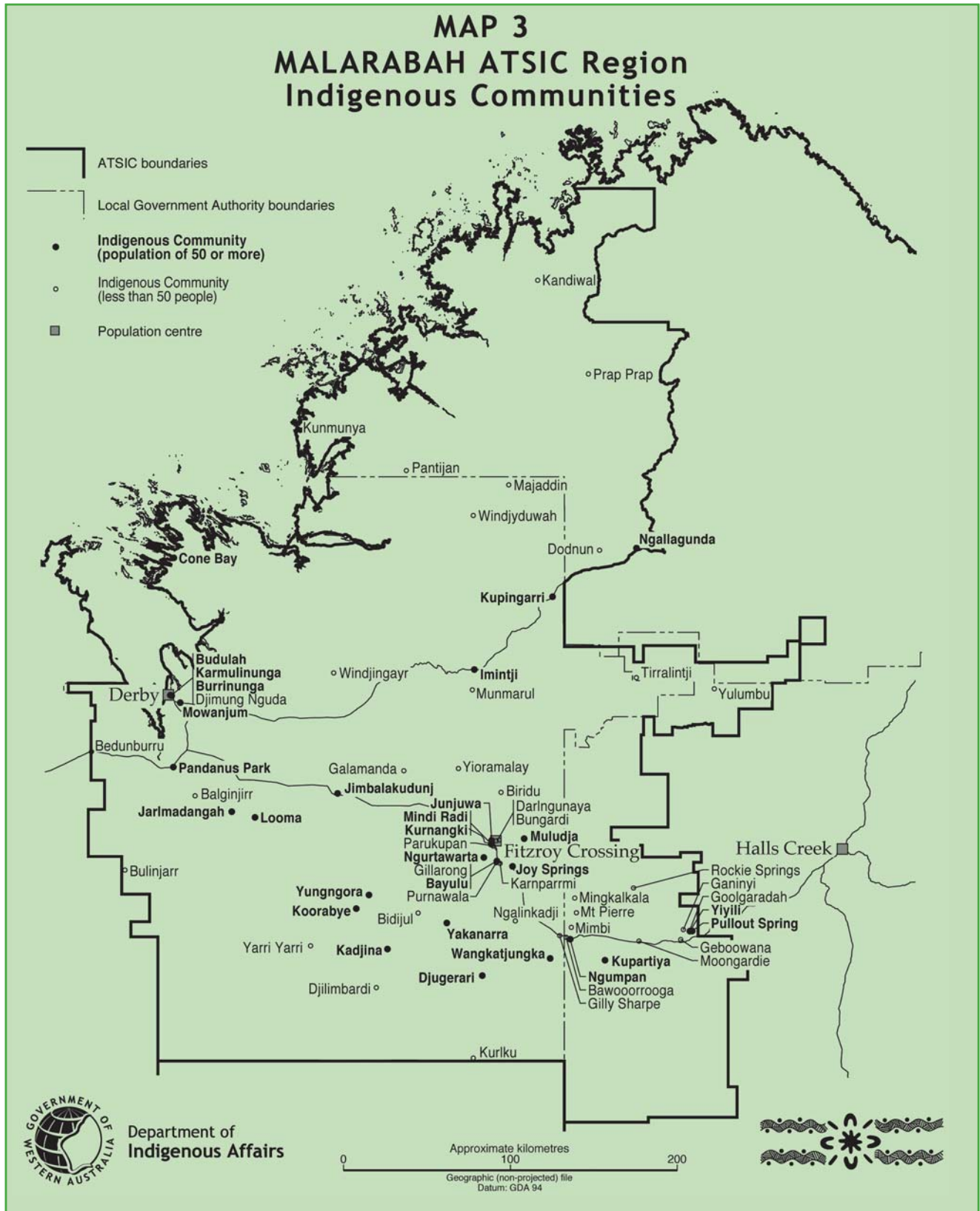
Approximate kilometres
 0 50 100

Geographic (non-projected) file
 Datum: GDA 94



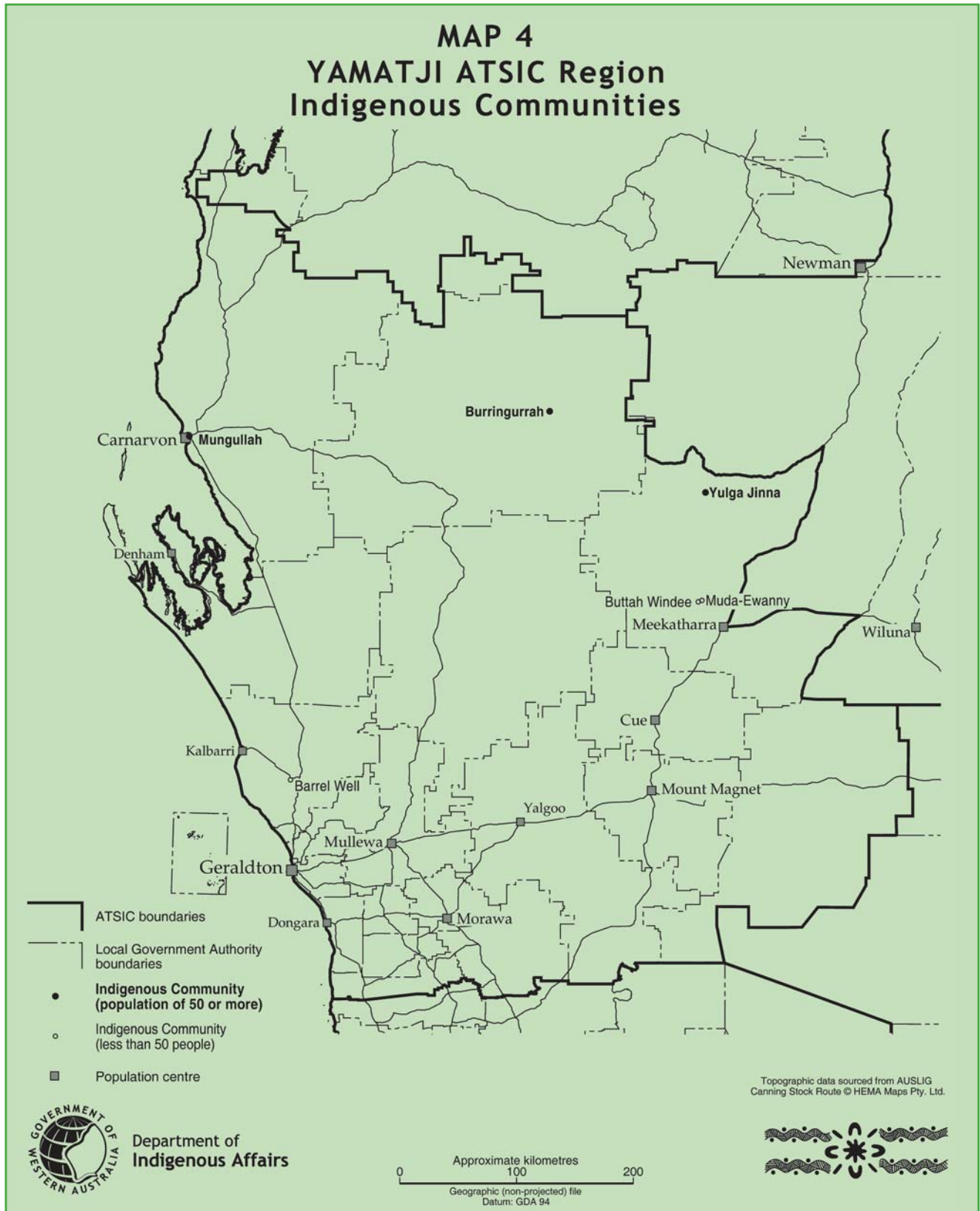
4.2 MALARABAH (DERBY) REGION

4.2



4 ENVIRONMENTAL HEALTH NEEDS BY ATSI REGION CONTINUED

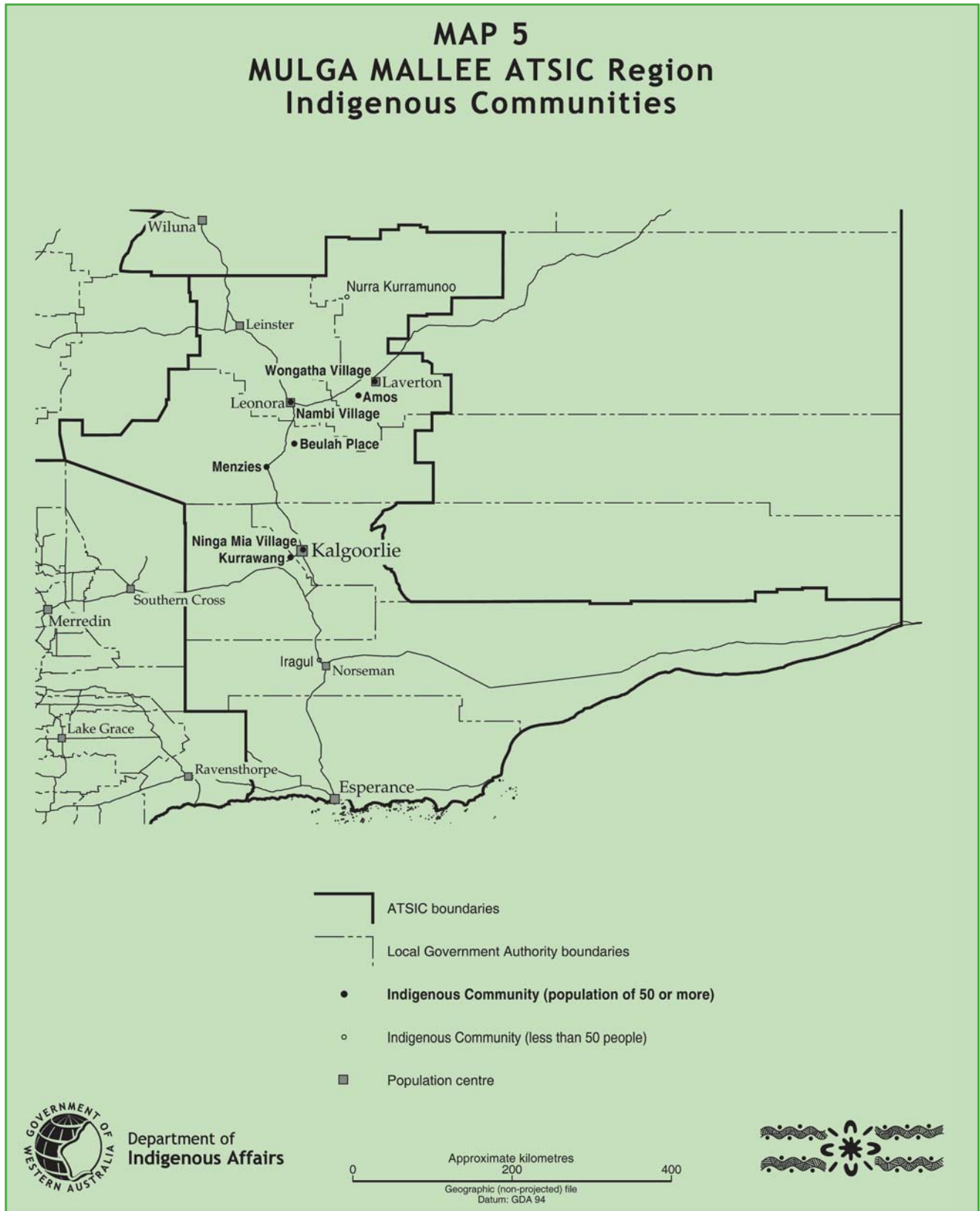
4.3 YAMATJI (GERALDTON) REGION



YAMATJI

4 ENVIRONMENTAL HEALTH NEEDS BY ATSI REGION CONTINUED

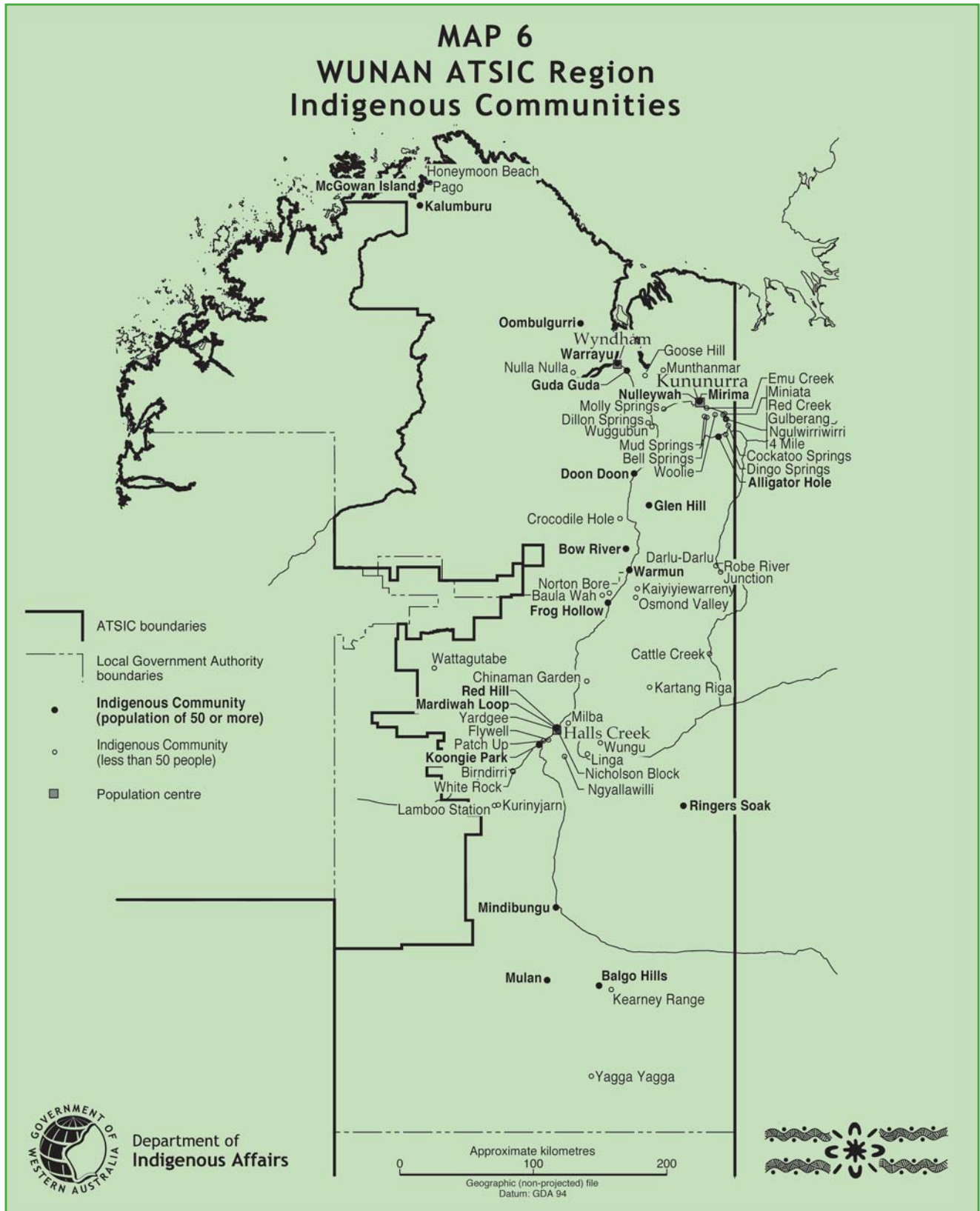
4.4 MULGA MALLEE (WONGATHA) REGION



MULGA MALLEE

4 ENVIRONMENTAL HEALTH NEEDS BY ATSI REGION CONTINUED

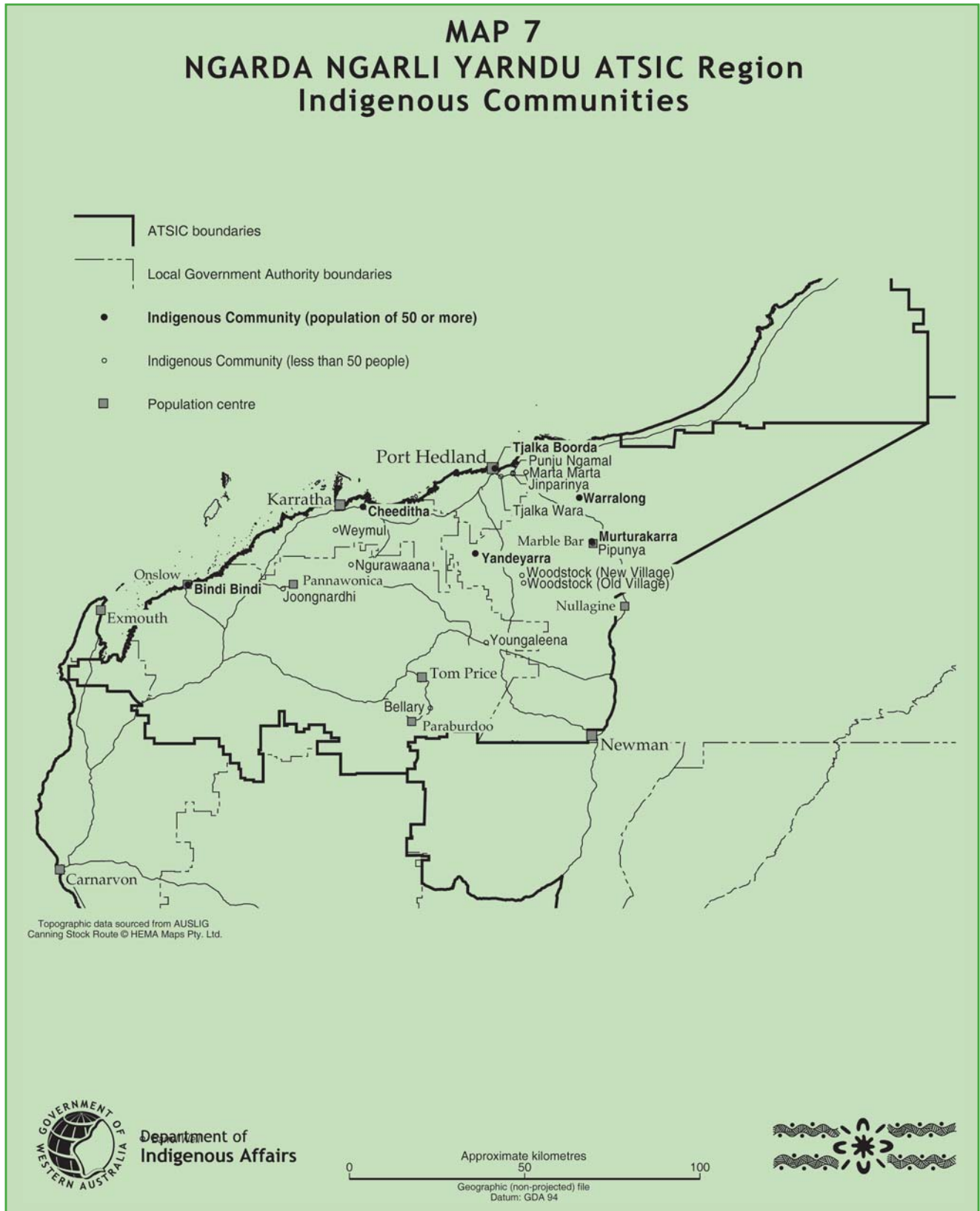
4.5 WUNAN (KUNUNURRA) REGION



WUNAN

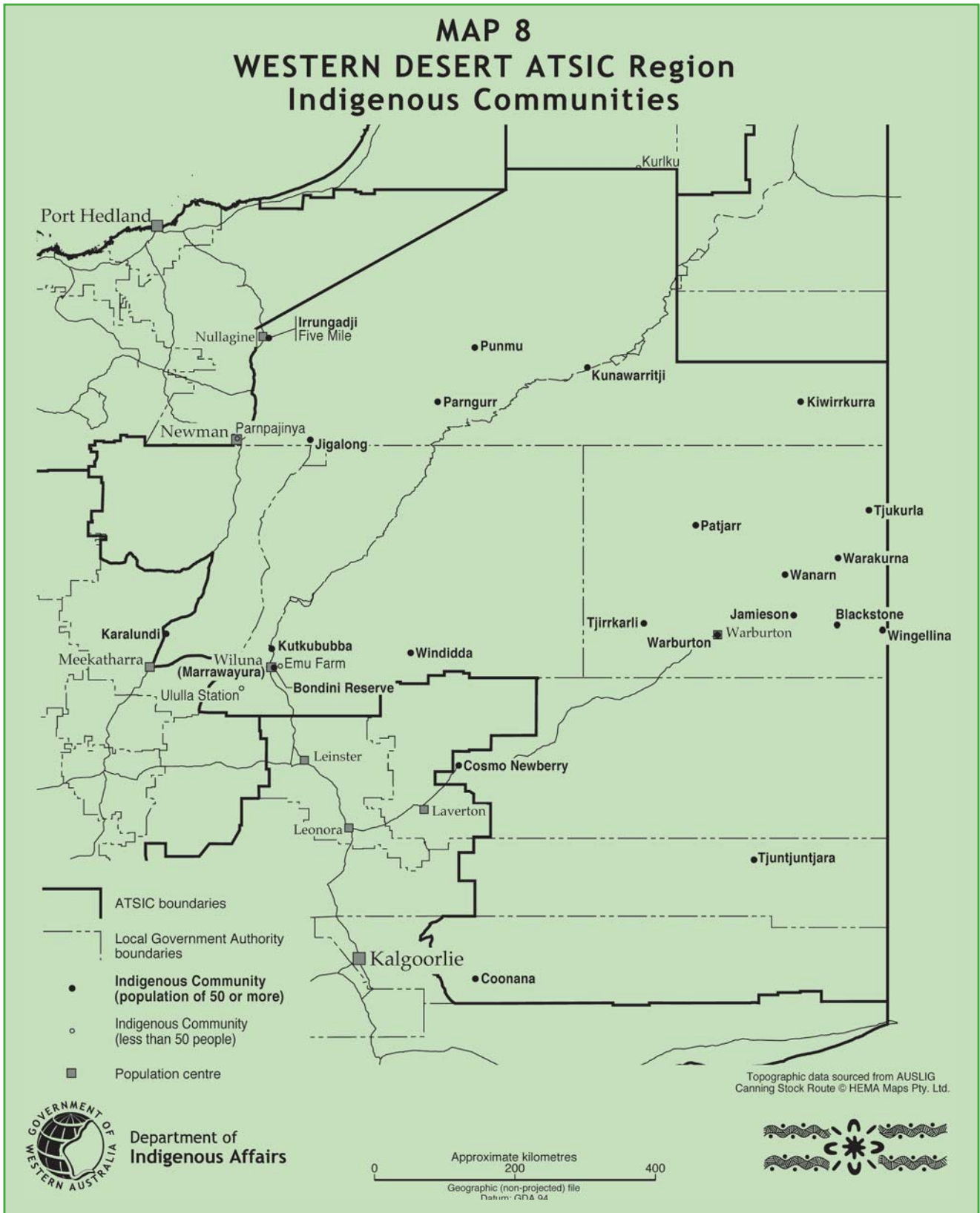
4 ENVIRONMENTAL HEALTH NEEDS BY ATSI REGION CONTINUED

4.6 NGARDA NGARLI YARNDU (SOUTH HEDLAND) REGION



4 ENVIRONMENTAL HEALTH NEEDS BY ATSI REGION CONTINUED

4.7 WESTERN DESERT (WARBURTON) REGION

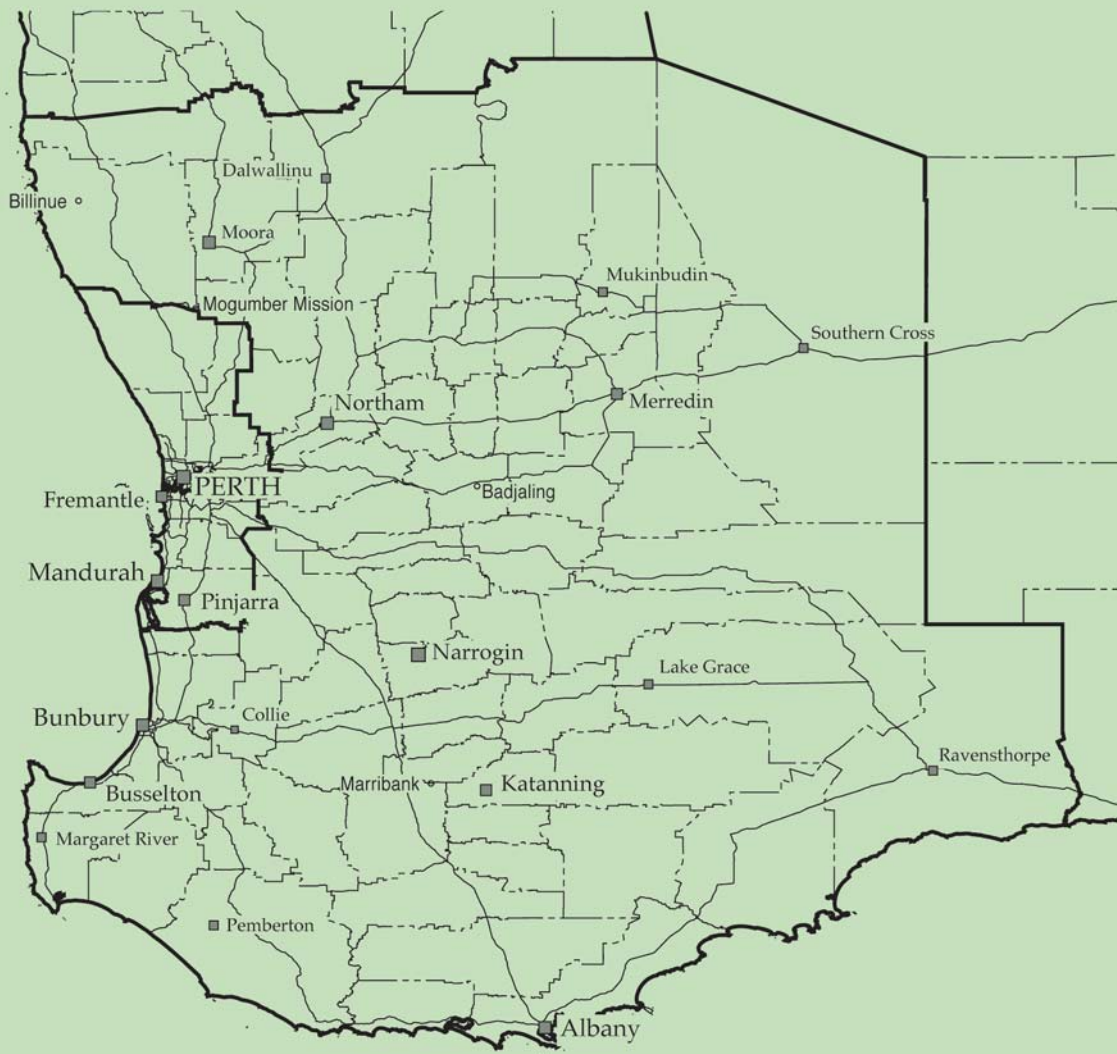


**WESTERN
DESERT**

4 ENVIRONMENTAL HEALTH NEEDS BY ATSI REGION CONTINUED

4.8 COUNTRY NOONGAR (SOUTHWEST) REGION

MAP 9
COUNTRY NOONGAR ATSI Region
Indigenous Communities



-  ATSI boundaries
-  Local Government Authority boundaries
-  Indigenous Community (less than 50 people)
-  Population centre



Department of
Indigenous Affairs

Approximate kilometres
 0 100 200
 Geographic (non-projected) file
 Datum: GDA 94



4.8

4 ENVIRONMENTAL HEALTH NEEDS BY ATSI REGION CONTINUED

4.9 PERTH NOONGAR (METROPOLITAN) REGION

